




APPENDIX B:
CRASH DISTRIBUTION










Intersection #1
 KY 15 (MP 9.176) at Fish Pond Loop

Legend

Severity of Collision

-  Circle – Property Damage Only
-  Box – Injury
-  Star - Fatal

Type of Collision




-  White – Single Vehicle
-  Purple – Side Swipe Same Direction
-  Maroon – Side Swipe Opposite Direction
-  Hunter Green – Rear to Rear
-  Cyan – Rear End
-  Pink – Opposing Left Turn
-  Lime Green – Head On
-  Yellow – Backing
-  Black – Angle










Intersection #2
 KY 15 (MP 17.446) at Washington Avenue


Legend

Severity of Collision

-  Circle – Property Damage Only
-  Box – Injury
-  Star - Fatal

Type of Collision




-  White – Single Vehicle
-  Purple – Side Swipe Same Direction
-  Maroon – Side Swipe Opposite Direction
-  Hunter Green – Rear to Rear
-  Cyan – Rear End
-  Pink – Opposing Left Turn
-  Lime Green – Head On
-  Yellow – Backing
-  Black – Angle











Intersection #3
 KY 15 (MP 11.849) at KY 451C (MP 0.235)

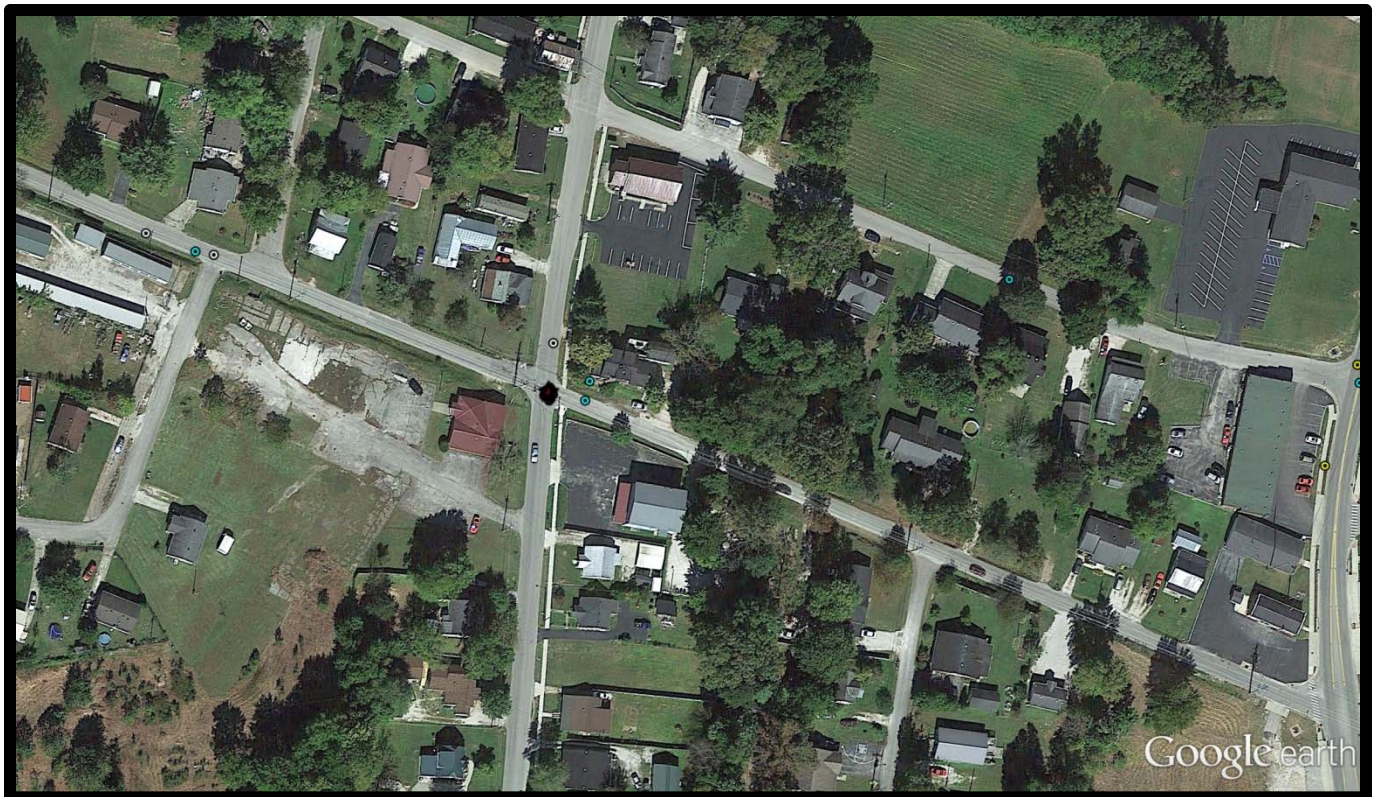
Legend

Severity of Collision

-  Circle – Property Damage Only
-  Box – Injury
-  Star - Fatal

Type of Collision

-  White – Single Vehicle
-  Purple – Side Swipe Same Direction
-  Maroon – Side Swipe Opposite Direction
-  Hunter Green – Rear to Rear
-  Cyan – Rear End
-  Pink – Opposing Left Turn
-  Lime Green – Head On
-  Yellow – Backing
-  Black – Angle











Intersection #4
 KY 2486 (MP 0.233) at W Railroad Street

Legend

Severity of Collision

-  Circle – Property Damage Only
-  Box – Injury
-  Star - Fatal

Type of Collision




-  White – Single Vehicle
-  Purple – Side Swipe Same Direction
-  Maroon – Side Swipe Opposite Direction
-  Hunter Green – Rear to Rear
-  Cyan – Rear End
-  Pink – Opposing Left Turn
-  Lime Green – Head On
-  Yellow – Backing
-  Black – Angle






Intersection #5
 KY 7 (MP 2.667) at KY 519 MP (0.00)

Legend

Severity of Collision

-  Circle – Property Damage Only
-  Box – Injury
-  Star - Fatal

Type of Collision

-  White – Single Vehicle
-  Purple – Side Swipe Same Direction
-  Maroon – Side Swipe Opposite Direction
-  Hunter Green – Rear to Rear
-  Cyan – Rear End
-  Pink – Opposing Left Turn
-  Lime Green – Head On
-  Yellow – Backing
-  Black – Angle



Intersection #6
 KY 52 (MP 6.748) at KY 499 MP (7.741) / Shady Lane

Legend

Severity of Collision

- Circle – Property Damage Only
- ◻ Box – Injury
- ☆ Star - Fatal

Type of Collision




- White – Single Vehicle
- Purple – Side Swipe Same Direction
- Maroon – Side Swipe Opposite Direction
- Hunter Green – Rear to Rear
- Cyan – Rear End
- Pink – Opposing Left Turn
- Lime Green – Head On
- Yellow – Backing
- Black – Angle






Intersection #7
 KY 451 (MP 3.392) at Elm Street / Liberty Street

Legend

Severity of Collision

-  Circle – Property Damage Only
-  Box – Injury
-  Star - Fatal

Type of Collision




-  White – Single Vehicle
-  Purple – Side Swipe Same Direction
-  Maroon – Side Swipe Opposite Direction
-  Hunter Green – Rear to Rear
-  Cyan – Rear End
-  Pink – Opposing Left Turn
-  Lime Green – Head On
-  Yellow – Backing
-  Black – Angle












Intersection #8
 KY 15 (MP 17.253) at Indian Hollow Road

Legend

Severity of Collision

-  Circle – Property Damage Only
-  Box – Injury
-  Star - Fatal

Type of Collision

-  White – Single Vehicle
-  Purple – Side Swipe Same Direction
-  Maroon – Side Swipe Opposite Direction
-  Hunter Green – Rear to Rear
-  Cyan – Rear End
-  Pink – Opposing Left Turn
-  Lime Green – Head On
-  Yellow – Backing
-  Black – Angle











Intersection #9
 KY 550 (MP 1.349) at Combs Lane

Legend

Severity of Collision

-  Circle – Property Damage Only
-  Box – Injury
-  Star - Fatal

Type of Collision

-  White – Single Vehicle
-  Purple – Side Swipe Same Direction
-  Maroon – Side Swipe Opposite Direction
-  Hunter Green – Rear to Rear
-  Cyan – Rear End
-  Pink – Opposing Left Turn
-  Lime Green – Head On
-  Yellow – Backing
-  Black – Angle









Intersection #10
 KY 11 (MP 14.991) at Airport Road / White Avenue

Legend

Severity of Collision

-  Circle – Property Damage Only
-  Box – Injury
-  Star - Fatal

Type of Collision

-  White – Single Vehicle
-  Purple – Side Swipe Same Direction
-  Maroon – Side Swipe Opposite Direction
-  Hunter Green – Rear to Rear
-  Cyan – Rear End
-  Pink – Opposing Left Turn
-  Lime Green – Head On
-  Yellow – Backing
-  Black – Angle










Intersection #11
 KY 550 (MP 1.394) at Grand Vue Plaza

Legend

Severity of Collision

-  Circle – Property Damage Only
-  Box – Injury
-  Star - Fatal

Type of Collision

-  White – Single Vehicle
-  Purple – Side Swipe Same Direction
-  Maroon – Side Swipe Opposite Direction
-  Hunter Green – Rear to Rear
-  Cyan – Rear End
-  Pink – Opposing Left Turn
-  Lime Green – Head On
-  Yellow – Backing
-  Black – Angle











Intersection #12
 KY 15 (MP 4.275) at Powell Valley Road

Legend

Severity of Collision

-  Circle – Property Damage Only
-  Box – Injury
-  Star - Fatal

Type of Collision

-  White – Single Vehicle
-  Purple – Side Swipe Same Direction
-  Maroon – Side Swipe Opposite Direction
-  Hunter Green – Rear to Rear
-  Cyan – Rear End
-  Pink – Opposing Left Turn
-  Lime Green – Head On
-  Yellow – Backing
-  Black – Angle












Intersection #13
 KY 11 (MP 15.813) at KY 2486 (MP 0.000)

Legend

Severity of Collision

-  Circle – Property Damage Only
-  Box – Injury
-  Star - Fatal

Type of Collision

-  White – Single Vehicle
-  Purple – Side Swipe Same Direction
-  Maroon – Side Swipe Opposite Direction
-  Hunter Green – Rear to Rear
-  Cyan – Rear End
-  Pink – Opposing Left Turn
-  Lime Green – Head On
-  Yellow – Backing
-  Black – Angle












Intersection #14
 KY 15 (MP 3.545) at River Street

Legend

Severity of Collision

-  Circle – Property Damage Only
-  Box – Injury
-  Star - Fatal

Type of Collision




-  White – Single Vehicle
-  Purple – Side Swipe Same Direction
-  Maroon – Side Swipe Opposite Direction
-  Hunter Green – Rear to Rear
-  Cyan – Rear End
-  Pink – Opposing Left Turn
-  Lime Green – Head On
-  Yellow – Backing
-  Black – Angle











Intersection #15
 KY 15 (MP 16.75) at KY 1812 (MP 0.000)

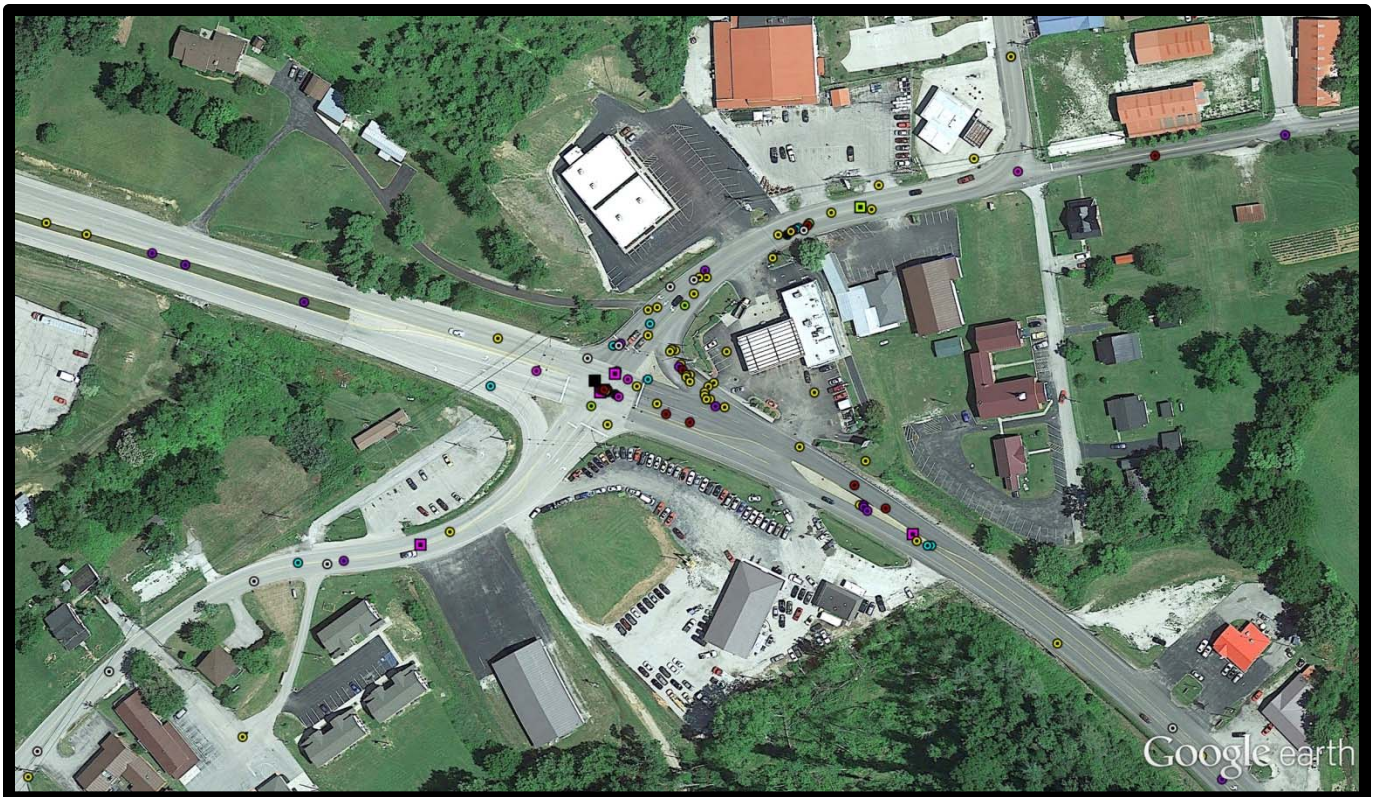
Legend

Severity of Collision

-  Circle – Property Damage Only
-  Box – Injury
-  Star - Fatal

Type of Collision

-  White – Single Vehicle
-  Purple – Side Swipe Same Direction
-  Maroon – Side Swipe Opposite Direction
-  Hunter Green – Rear to Rear
-  Cyan – Rear End
-  Pink – Opposing Left Turn
-  Lime Green – Head On
-  Yellow – Backing
-  Black – Angle



Intersection #16
 KY 15 (MP 9.486) at KY 191 (MP 0.000)


Legend

Severity of Collision

- Circle – Property Damage Only
- ◻ Box – Injury
- ☆ Star - Fatal

Type of Collision




- White – Single Vehicle
- Purple – Side Swipe Same Direction
- Maroon – Side Swipe Opposite Direction
- Hunter Green – Rear to Rear
- Cyan – Rear End
- Pink – Opposing Left Turn
- Lime Green – Head On
- Yellow – Backing
- Black – Angle











Intersection #17
 KY 15X (MP 1.593) at Turner Street

Legend

Severity of Collision

-  Circle – Property Damage Only
-  Box – Injury
-  Star - Fatal

Type of Collision

-  White – Single Vehicle
-  Purple – Side Swipe Same Direction
-  Maroon – Side Swipe Opposite Direction
-  Hunter Green – Rear to Rear
-  Cyan – Rear End
-  Pink – Opposing Left Turn
-  Lime Green – Head On
-  Yellow – Backing
-  Black – Angle











Intersection #18
 KY 15 (MP 8.870) at KY 3355 (MP 0.000)

Legend

Severity of Collision

-  Circle – Property Damage Only
-  Box – Injury
-  Star - Fatal

Type of Collision




-  White – Single Vehicle
-  Purple – Side Swipe Same Direction
-  Maroon – Side Swipe Opposite Direction
-  Hunter Green – Rear to Rear
-  Cyan – Rear End
-  Pink – Opposing Left Turn
-  Lime Green – Head On
-  Yellow – Backing
-  Black – Angle












Intersection #19
 KY 15X (MP 0.937) at Newland Street

Legend

Severity of Collision

-  Circle – Property Damage Only
-  Box – Injury
-  Star - Fatal

Type of Collision




-  White – Single Vehicle
-  Purple – Side Swipe Same Direction
-  Maroon – Side Swipe Opposite Direction
-  Hunter Green – Rear to Rear
-  Cyan – Rear End
-  Pink – Opposing Left Turn
-  Lime Green – Head On
-  Yellow – Backing
-  Black – Angle












Intersection #20
 KY 11 (MP 4.115) at KY 1411 (MP 0.000)

Legend

Severity of Collision

-  Circle – Property Damage Only
-  Box – Injury
-  Star - Fatal

Type of Collision

-  White – Single Vehicle
-  Purple – Side Swipe Same Direction
-  Maroon – Side Swipe Opposite Direction
-  Hunter Green – Rear to Rear
-  Cyan – Rear End
-  Pink – Opposing Left Turn
-  Lime Green – Head On
-  Yellow – Backing
-  Black – Angle







Intersection #21
 KY 15 (MP 19.878) at Brian Lane / KY 1067 (MP 0.000)


Legend

Severity of Collision

-  Circle – Property Damage Only
-  Box – Injury
-  Star - Fatal

Type of Collision

-  White – Single Vehicle
-  Purple – Side Swipe Same Direction
-  Maroon – Side Swipe Opposite Direction
-  Hunter Green – Rear to Rear
-  Cyan – Rear End
-  Pink – Opposing Left Turn
-  Lime Green – Head On
-  Yellow – Backing
-  Black – Angle



Intersection #22
 US 460 (MP 11.51) at Allen Drive

Legend

Severity of Collision

- Circle – Property Damage Only
- ◻ Box – Injury
- ☆ Star - Fatal

Type of Collision

- White – Single Vehicle
- Purple – Side Swipe Same Direction
- Maroon – Side Swipe Opposite Direction
- Hunter Green – Rear to Rear
- Cyan – Rear End
- Pink – Opposing Left Turn
- Lime Green – Head On
- Yellow – Backing
- Black – Angle











Intersection #23
 KY 15 (MP 16.97) at KY 3232 (MP 0.000)

Legend

Severity of Collision

-  Circle – Property Damage Only
-  Box – Injury
-  Star - Fatal

Type of Collision

-  White – Single Vehicle
-  Purple – Side Swipe Same Direction
-  Maroon – Side Swipe Opposite Direction
-  Hunter Green – Rear to Rear
-  Cyan – Rear End
-  Pink – Opposing Left Turn
-  Lime Green – Head On
-  Yellow – Backing
-  Black – Angle












Intersection #24
 KY 213 (MP 7.210) at Pendleton Street

Legend

Severity of Collision

-  Circle – Property Damage Only
-  Box – Injury
-  Star - Fatal

Type of Collision

-  White – Single Vehicle
-  Purple – Side Swipe Same Direction
-  Maroon – Side Swipe Opposite Direction
-  Hunter Green – Rear to Rear
-  Cyan – Rear End
-  Pink – Opposing Left Turn
-  Lime Green – Head On
-  Yellow – Backing
-  Black – Angle












Intersection #25
 KY 451 (MP 0.096) at Glomawr Stormking Road

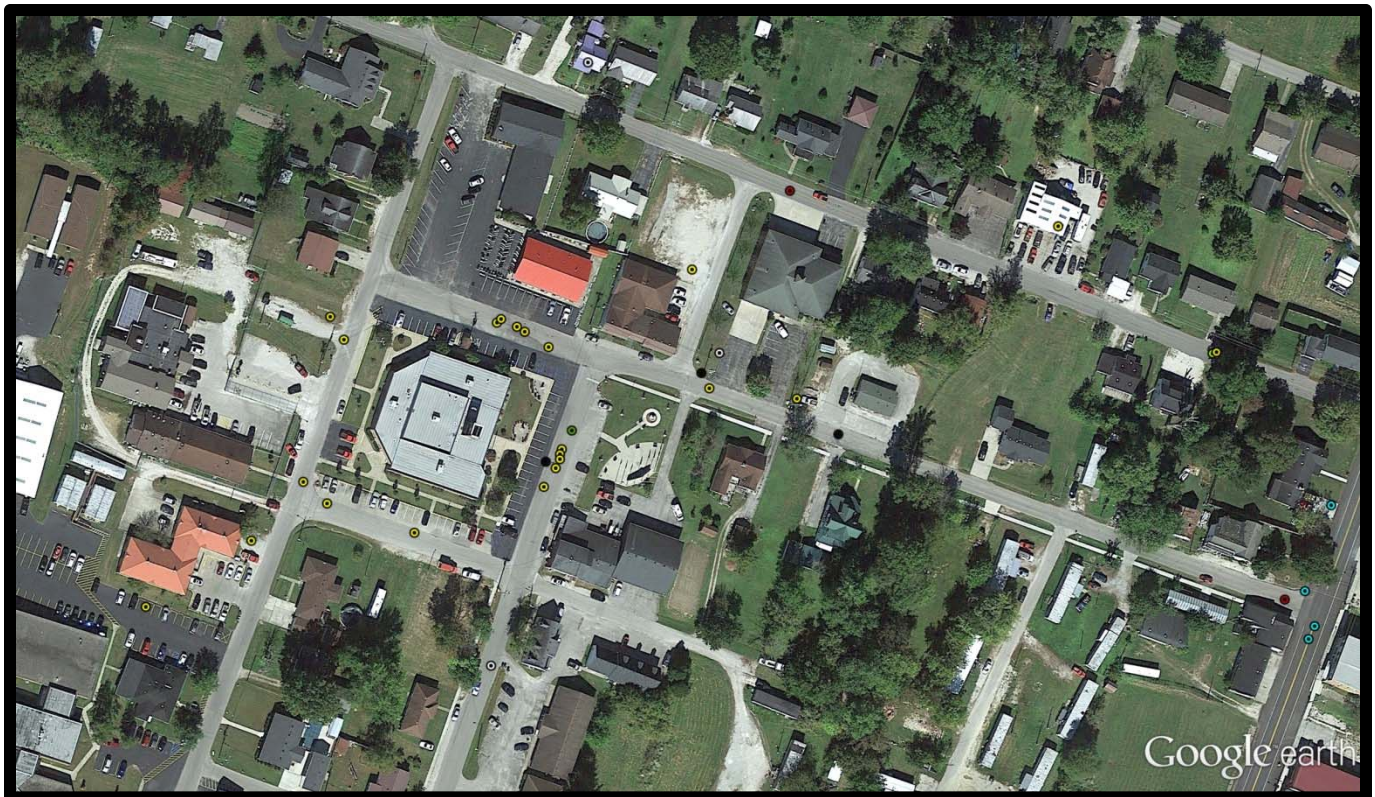
Legend

Severity of Collision

-  Circle – Property Damage Only
-  Box – Injury
-  Star - Fatal

Type of Collision

-  White – Single Vehicle
-  Purple – Side Swipe Same Direction
-  Maroon – Side Swipe Opposite Direction
-  Hunter Green – Rear to Rear
-  Cyan – Rear End
-  Pink – Opposing Left Turn
-  Lime Green – Head On
-  Yellow – Backing
-  Black – Angle








Intersection #26
 KY 2476 (MP 0.046) at KY 2486

Legend

Severity of Collision

-  Circle – Property Damage Only
-  Box – Injury
-  Star - Fatal

Type of Collision

-  White – Single Vehicle
-  Purple – Side Swipe Same Direction
-  Maroon – Side Swipe Opposite Direction
-  Hunter Green – Rear to Rear
-  Cyan – Rear End
-  Pink – Opposing Left Turn
-  Lime Green – Head On
-  Yellow – Backing
-  Black – Angle












Intersection #27
 KY 550 (MP 1.304) at Smitty Drive

Legend

Severity of Collision

-  Circle – Property Damage Only
-  Box – Injury
-  Star - Fatal

Type of Collision

-  White – Single Vehicle
-  Purple – Side Swipe Same Direction
-  Maroon – Side Swipe Opposite Direction
-  Hunter Green – Rear to Rear
-  Cyan – Rear End
-  Pink – Opposing Left Turn
-  Lime Green – Head On
-  Yellow – Backing
-  Black – Angle









Intersection #28
 KY 7 (MP 19.047) at KY 867

Legend

Severity of Collision

-  Circle – Property Damage Only
-  Box – Injury
-  Star - Fatal

Type of Collision




-  White – Single Vehicle
-  Purple – Side Swipe Same Direction
-  Maroon – Side Swipe Opposite Direction
-  Hunter Green – Rear to Rear
-  Cyan – Rear End
-  Pink – Opposing Left Turn
-  Lime Green – Head On
-  Yellow – Backing
-  Black – Angle












Intersection #29
 KY 52 (MP 3.560) at Old KY 52 Connector

Legend

Severity of Collision

-  Circle – Property Damage Only
-  Box – Injury
-  Star - Fatal

Type of Collision




-  White – Single Vehicle
-  Purple – Side Swipe Same Direction
-  Maroon – Side Swipe Opposite Direction
-  Hunter Green – Rear to Rear
-  Cyan – Rear End
-  Pink – Opposing Left Turn
-  Lime Green – Head On
-  Yellow – Backing
-  Black – Angle








Intersection #30
 US 460 (MP 11.840) at Ward Road


Legend

Severity of Collision

-  Circle – Property Damage Only
-  Box – Injury
-  Star - Fatal

Type of Collision

-  White – Single Vehicle
-  Purple – Side Swipe Same Direction
-  Maroon – Side Swipe Opposite Direction
-  Hunter Green – Rear to Rear
-  Cyan – Rear End
-  Pink – Opposing Left Turn
-  Lime Green – Head On
-  Yellow – Backing
-  Black – Angle












Intersection #31
 KY 15 (MP 4.157) at KY 82

Legend

Severity of Collision

-  Circle – Property Damage Only
-  Box – Injury
-  Star - Fatal

Type of Collision

-  White – Single Vehicle
-  Purple – Side Swipe Same Direction
-  Maroon – Side Swipe Opposite Direction
-  Hunter Green – Rear to Rear
-  Cyan – Rear End
-  Pink – Opposing Left Turn
-  Lime Green – Head On
-  Yellow – Backing
-  Black – Angle












Intersection #32
 KY 2486 (MP 0.373) at Bright Street

Legend

Severity of Collision

-  Circle – Property Damage Only
-  Box – Injury
-  Star - Fatal

Type of Collision

-  White – Single Vehicle
-  Purple – Side Swipe Same Direction
-  Maroon – Side Swipe Opposite Direction
-  Hunter Green – Rear to Rear
-  Cyan – Rear End
-  Pink – Opposing Left Turn
-  Lime Green – Head On
-  Yellow – Backing
-  Black – Angle












Intersection #33
 KY 476 (MP 1.013) at Peavley Street Connector

Legend

Severity of Collision

-  Circle – Property Damage Only
-  Box – Injury
-  Star - Fatal

Type of Collision

-  White – Single Vehicle
-  Purple – Side Swipe Same Direction
-  Maroon – Side Swipe Opposite Direction
-  Hunter Green – Rear to Rear
-  Cyan – Rear End
-  Pink – Opposing Left Turn
-  Lime Green – Head On
-  Yellow – Backing
-  Black – Angle





Intersection #34
 KY 476 (MP 0.766) at Cole Avenue

Legend

Severity of Collision

-  Circle – Property Damage Only
-  Box – Injury
-  Star - Fatal

Type of Collision




-  White – Single Vehicle
-  Purple – Side Swipe Same Direction
-  Maroon – Side Swipe Opposite Direction
-  Hunter Green – Rear to Rear
-  Cyan – Rear End
-  Pink – Opposing Left Turn
-  Lime Green – Head On
-  Yellow – Backing
-  Black – Angle











Intersection #35
 KY 15 (MP 17.813) at Entertainment Drive

Legend

Severity of Collision

-  Circle – Property Damage Only
-  Box – Injury
-  Star - Fatal

Type of Collision

-  White – Single Vehicle
-  Purple – Side Swipe Same Direction
-  Maroon – Side Swipe Opposite Direction
-  Hunter Green – Rear to Rear
-  Cyan – Rear End
-  Pink – Opposing Left Turn
-  Lime Green – Head On
-  Yellow – Backing
-  Black – Angle












Intersection #36
 KY 40 (MP 0.050) at Coal Branch Road

Legend

Severity of Collision

-  Circle – Property Damage Only
-  Box – Injury
-  Star - Fatal

Type of Collision

-  White – Single Vehicle
-  Purple – Side Swipe Same Direction
-  Maroon – Side Swipe Opposite Direction
-  Hunter Green – Rear to Rear
-  Cyan – Rear End
-  Pink – Opposing Left Turn
-  Lime Green – Head On
-  Yellow – Backing
-  Black – Angle












Intersection #37
 KY 15 (MP 8.837) at Thorpe Road

Legend

Severity of Collision

-  Circle – Property Damage Only
-  Box – Injury
-  Star - Fatal

Type of Collision

-  White – Single Vehicle
-  Purple – Side Swipe Same Direction
-  Maroon – Side Swipe Opposite Direction
-  Hunter Green – Rear to Rear
-  Cyan – Rear End
-  Pink – Opposing Left Turn
-  Lime Green – Head On
-  Yellow – Backing
-  Black – Angle












Intersection #38
 US 460 (MP 15.024) at KY 746

Legend

Severity of Collision

-  Circle – Property Damage Only
-  Box – Injury
-  Star - Fatal

Type of Collision

-  White – Single Vehicle
-  Purple – Side Swipe Same Direction
-  Maroon – Side Swipe Opposite Direction
-  Hunter Green – Rear to Rear
-  Cyan – Rear End
-  Pink – Opposing Left Turn
-  Lime Green – Head On
-  Yellow – Backing
-  Black – Angle











Intersection #39
 KY 15 (MP 8.235) at Swift Camp Road

Legend

Severity of Collision

-  Circle – Property Damage Only
-  Box – Injury
-  Star - Fatal

Type of Collision

-  White – Single Vehicle
-  Purple – Side Swipe Same Direction
-  Maroon – Side Swipe Opposite Direction
-  Hunter Green – Rear to Rear
-  Cyan – Rear End
-  Pink – Opposing Left Turn
-  Lime Green – Head On
-  Yellow – Backing
-  Black – Angle












Intersection #40
 KY 15 (MP 1.928) at Scuddy Mountain Road

Legend

Severity of Collision

-  Circle – Property Damage Only
-  Box – Injury
-  Star - Fatal

Type of Collision

-  White – Single Vehicle
-  Purple – Side Swipe Same Direction
-  Maroon – Side Swipe Opposite Direction
-  Hunter Green – Rear to Rear
-  Cyan – Rear End
-  Pink – Opposing Left Turn
-  Lime Green – Head On
-  Yellow – Backing
-  Black – Angle











Intersection #41
 KY 191 (MP 1.450) at KY 746

Legend

Severity of Collision

-  Circle – Property Damage Only
-  Box – Injury
-  Star - Fatal

Type of Collision




-  White – Single Vehicle
-  Purple – Side Swipe Same Direction
-  Maroon – Side Swipe Opposite Direction
-  Hunter Green – Rear to Rear
-  Cyan – Rear End
-  Pink – Opposing Left Turn
-  Lime Green – Head On
-  Yellow – Backing
-  Black – Angle










Intersection #42
 KY 476 (MP 3.851) at KY 1146


Legend

Severity of Collision

-  Circle – Property Damage Only
-  Box – Injury
-  Star - Fatal

Type of Collision




-  White – Single Vehicle
-  Purple – Side Swipe Same Direction
-  Maroon – Side Swipe Opposite Direction
-  Hunter Green – Rear to Rear
-  Cyan – Rear End
-  Pink – Opposing Left Turn
-  Lime Green – Head On
-  Yellow – Backing
-  Black – Angle












Intersection #43
 KY 15X (MP 1.637) at Elizabeth Drive

Legend

Severity of Collision

-  Circle – Property Damage Only
-  Box – Injury
-  Star - Fatal

Type of Collision




-  White – Single Vehicle
-  Purple – Side Swipe Same Direction
-  Maroon – Side Swipe Opposite Direction
-  Hunter Green – Rear to Rear
-  Cyan – Rear End
-  Pink – Opposing Left Turn
-  Lime Green – Head On
-  Yellow – Backing
-  Black – Angle












Intersection #44
 KY 2486 (MP 0.041) at Halls Road

Legend

Severity of Collision

-  Circle – Property Damage Only
-  Box – Injury
-  Star - Fatal

Type of Collision




-  White – Single Vehicle
-  Purple – Side Swipe Same Direction
-  Maroon – Side Swipe Opposite Direction
-  Hunter Green – Rear to Rear
-  Cyan – Rear End
-  Pink – Opposing Left Turn
-  Lime Green – Head On
-  Yellow – Backing
-  Black – Angle











Intersection #45
 KY 1762 (MP 0.278) at Oakhurst Avenue

Legend

Severity of Collision

-  Circle – Property Damage Only
-  Box – Injury
-  Star - Fatal

Type of Collision




-  White – Single Vehicle
-  Purple – Side Swipe Same Direction
-  Maroon – Side Swipe Opposite Direction
-  Hunter Green – Rear to Rear
-  Cyan – Rear End
-  Pink – Opposing Left Turn
-  Lime Green – Head On
-  Yellow – Backing
-  Black – Angle












Intersection #46
 KY 52 (MP 12.257) at Old KY 52 / Carlisle Avenue

Legend

Severity of Collision

-  Circle – Property Damage Only
-  Box – Injury
-  Star - Fatal

Type of Collision

-  White – Single Vehicle
-  Purple – Side Swipe Same Direction
-  Maroon – Side Swipe Opposite Direction
-  Hunter Green – Rear to Rear
-  Cyan – Rear End
-  Pink – Opposing Left Turn
-  Lime Green – Head On
-  Yellow – Backing
-  Black – Angle












Intersection #47
 KY 191 (MP 4.865) at KY 1812

Legend

Severity of Collision

-  Circle – Property Damage Only
-  Box – Injury
-  Star - Fatal

Type of Collision




-  White – Single Vehicle
-  Purple – Side Swipe Same Direction
-  Maroon – Side Swipe Opposite Direction
-  Hunter Green – Rear to Rear
-  Cyan – Rear End
-  Pink – Opposing Left Turn
-  Lime Green – Head On
-  Yellow – Backing
-  Black – Angle











Intersection #48
 KY 476 (MP 11.533) at KY 3351

Legend

Severity of Collision

-  Circle – Property Damage Only
-  Box – Injury
-  Star - Fatal

Type of Collision




-  White – Single Vehicle
-  Purple – Side Swipe Same Direction
-  Maroon – Side Swipe Opposite Direction
-  Hunter Green – Rear to Rear
-  Cyan – Rear End
-  Pink – Opposing Left Turn
-  Lime Green – Head On
-  Yellow – Backing
-  Black – Angle












Intersection #49
 KY 1812 (MP 0.802) at Snowden Branch Road

Legend

Severity of Collision

-  Circle – Property Damage Only
-  Box – Injury
-  Star - Fatal

Type of Collision




-  White – Single Vehicle
-  Purple – Side Swipe Same Direction
-  Maroon – Side Swipe Opposite Direction
-  Hunter Green – Rear to Rear
-  Cyan – Rear End
-  Pink – Opposing Left Turn
-  Lime Green – Head On
-  Yellow – Backing
-  Black – Angle











Intersection #50
 KY 191 (MP 9.714) at KY 1010

Legend

Severity of Collision

-  Circle – Property Damage Only
-  Box – Injury
-  Star - Fatal

Type of Collision

-  White – Single Vehicle
-  Purple – Side Swipe Same Direction
-  Maroon – Side Swipe Opposite Direction
-  Hunter Green – Rear to Rear
-  Cyan – Rear End
-  Pink – Opposing Left Turn
-  Lime Green – Head On
-  Yellow – Backing
-  Black – Angle